







MAP KEY

IPC Acute Food Insecurity Phase Classification

(mapped Phase represents highest severity affecting at least 20% of the population)

- | | | | |
|---|--------------|---|--------------------|
|  | 1 - Minimal |  | 4 - Emergency |
|  | 2 - Stressed |  | 5 - Famine |
|  | 3 - Crisis |  | Areas not analysed |

This Map has been made using TEST DATA for demonstration Purposes. Data / Information shown on the map is NOT official from the IPC. The Map maker cannot be held responsible for any issues that may arise from the use of this map (contact marindijm@gmail.com for more info)